SPRING
BREAK 2016

Bridge between Two Continents





Valahnukur Cliff



Gunnuhver Hot Spring

Reykjavik




OH X74


38
MAGNOLIA
MAGNOLIA - DESIGN
SCANDINAVIAN DES
VELKOMIN - WELCOME
tinekhome
DAY BIRGER ET MIKKELSEN HOME
ÁST OG FRIÐUR - LOVE AND PEACE

& pylsur

Heimaey Day 1

Galleri Skans

Aska
HOSTEL

TOILET

Life is short
break the RULES
FORGIVE quickly
KISS slowly, LOVE truly,
LAUGH uncontrollably,
and NEVER REGRET
anything that made
you SMILE.

Day 4

12%

SURTSEY – 18.9 km
GEIRFUGLASKER – 13.9 km
HELLISEY – 5.4 km
GELDUNGUR – 8.8 km
SULNASKER – 9.3 km
BRANDUR – 3.8 km



olís



SUNDLAUG
SKANSINN
TJALDSVÆÐI
ELDHEIMAR
NÁTTÚRUGRIPASAFNIÐ
UPPLÝSINGAMIÐSTÖÐ
MIÐBÆR
VH
2273
BUS

HERJÓLFUR
EIMSKIP
HERJÓLFUR

Day 5: Wednesday, March 9th, 2016 – Waterfalls, Glaciers and Vik Beaches

Seljalandsfoss







Skogafoss



Sólheimajökulsvegur Glacier





Vik Beaches



REYNISFJARA
HÆTTA! DANGER! GEFAHR! 危险
LÍFSHÆTTULEGAR ÖLDUR
DANGEROUS SNEAKER WAVES
UNBERECHENBARE WELLEN
112
EMERGENCY NUMBER
safetravel.is

DAY 6:
Þingvellir, Geysir, Gulfoss, Fludir hot springs



Þingvellir: Law Rock & Rift Valley



Geysir

UM SIGRÍÐARSTÍG OG GULLFOSS
Velkomin að Sigríðarstíg. Við stíginn eru skilti með fróðleik um Gullfoss, jarðfræðina og söguna. Sigríðarstígur er til minningar um Sigríði Tómasdóttur í Bratthóli og hetjulega baráttu hennar fyrir verndun Gullfoss.
HVAÐAN KEMUR NAFNIÐ GULLFOSS?
Talið er sennilegt að Gullfoss hafi hlotið þetta heiti vegna þess að oft
TRAIL OF SIGRÍÐUR AND GULLFOSS
Welcome to the trail of Sigríður. By the trail you will find signs with information about Gullfoss, as well as the area's geology and history. The trail of Sigríður is dedicated to the memory of Sigríður Tómasdóttir in Bratthólt, and her heroic struggle for the conservation of Gullfoss.
WHERE DOES THE NAME GULLFOSS COME FROM?
It is likely that Gullfoss was given its name because of the golden evening hue which often colours its glacial water. Another theory is that the name was inspired by the rainbow which often appears when sunshine hits the water-spray thrown up by the waterfall.
Another theory about the name can be found in the Sveinn Pálsson's travel journal. Once upon a time, a farmer named Gýgur lived at Gýgjarhóll. He had plenty of gold and could not bear the thought of someone else possessing it after his lifetime. To
placed the gold in a coffer and threw it
since has been named Gullfoss.

Hot springs!

Day 7 of Iceland

Hellisheidi Powerplant



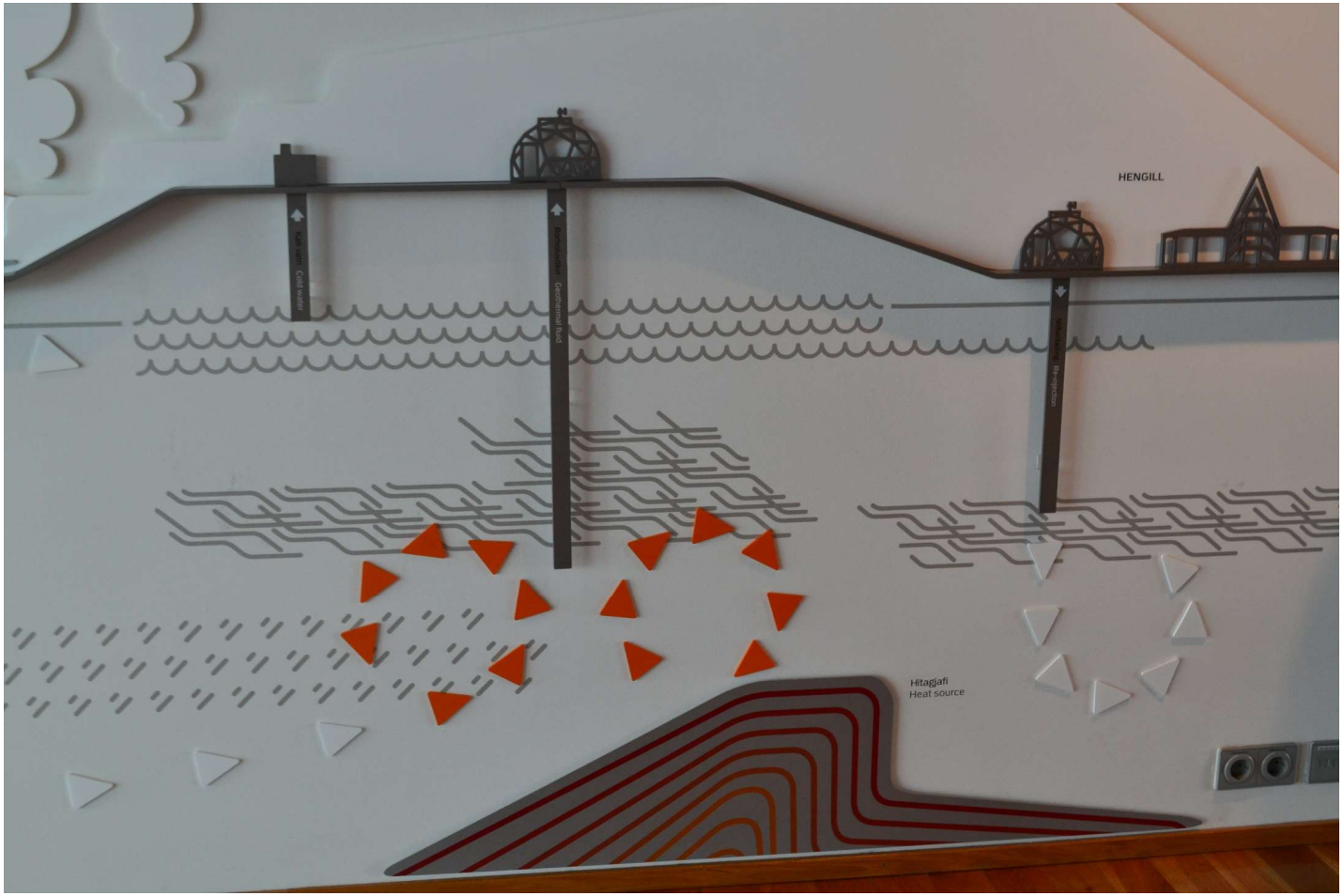
HENGILL
Hitagjafi
Heat source


MITSUBISHI
GUFUHVERFILL
MITSUBISHI

DÜRR

KFC
svooogott
KFC
Skalli
GRILL PIZZA & IS

Raufarhólshellir
Hellirinn er um 1350 metra langur og frekar erfiður yfirferðar. Vinsamlega farið gætilega í hellinum og hafið góð ljós, hjálm eða húfu, trausta skó og vettlinga. Gangið vel um og ekki skilja eftir rusl í hellinum. Góða ferð.
The cave is about 1350 m. long and quite difficult to explore. For your own safety use a good and reliable light-source, hat or helmet and good shoes and gloves. Do not litter the cave and respect the environment. Good journey.
0
500 m
Raufarhólshellir
P
Hellarannsóknafélag Íslands
Icelandic Speleological Society
VEGAGERÐIN

Nikon

Fresh Icelandic
Mountain Air

Lebowski
BAR

AVIS